

Board of Supervisors
County of Prince George, Virginia

Resolution

At a regular meeting of the Board of Supervisors of the County of Prince George held in the Boardroom, Third Floor, County Administration Building, 6602 Courts Drive, Prince George, Virginia, this 9th day of November, 2021:

Present:

Floyd M. Brown, Jr., Chairman
Marlene J. Waymack, Vice-Chair
Alan R. Carmichael
Donald R. Hunter
T. J. Webb

Vote:

C-3

On motion of _____, seconded by _____, which carried unanimously, the following Resolution was adopted:

RESOLUTION; ACCEPTANCE OF §33.2-705 – SEGMENTS OF SCOTTLAND WAY
ADDITIONS INTO VIRGINIA DEPARTMENT OF TRANSPORTATION/
SECONDARY SYSTEM OF ROADS MAINTENANCE

WHEREAS, Scotland Way, Rte. 1009 has been completed, and

WHEREAS, the street, Scotland Way meets the public service criteria of the Subdivision Street Requirements; and

WHEREAS, the development sketch and VDOT Form AM 4.3, attached and incorporated herein as part of this resolution, define additions required in the Secondary System of State Highways as a result of construction; and

WHEREAS, certain segments identified on the incorporated Form AM 4.3 are ready to be accepted into the Secondary System of State Highways.

NOW THEREFORE, BE IT RESOLVED, this Board requests the Virginia Department of Transportation to add the segments identified on the incorporated Form AM 4.3 to the Secondary System of State Highways, pursuant to §33.2-705 of the *Code of Virginia*, for which segments this Board hereby guarantees the right of way to be clear and unrestricted, including any necessary easements for cuts, fills, and drainage, and

BE IT FINALLY RESOLVED, a certified copy of this resolution be forwarded to the Virginia Department of Transportation.

A Copy Teste:

Percy C. Ashcraft
County Administrator

In Prince George County

37953627

by Resolution of the governing body adopted November 09, 2021

The following VDOT Form AM-4.3 is hereby attached and incorporated as part of the governing body's resolution for changes to the secondary system of state highways.


A Copy Testee Signed (County Official): _____

Report of Changes in the Secondary System of State Highways

Project/Subdivision: Scotland Way, Rte 1009

Addition - VDOT Project §33.2-705




Rte Numb er	Street Name	From Termini	To Termini	Length	Num ber Of Lan es	Recordation Reference	Row Widt h
1009	Scotland Way	Intersection of Rte. 106 Courthouse Rd.	Cul-de-sac of Rte. 1009, Scotland way	0.16	2		124



Legend

Prince George County

Changes in the Secondary System

- | | |
|---|--|
|  | Segment(s) of Secondary Road location to be added to the Secondary System |
|  | Segment(s) of Secondary Road location to be abandoned. |
|  | Date Correction - Adjustment to correct RIMS records. Also applies to Route Re-Numbering and Administrative changes. |